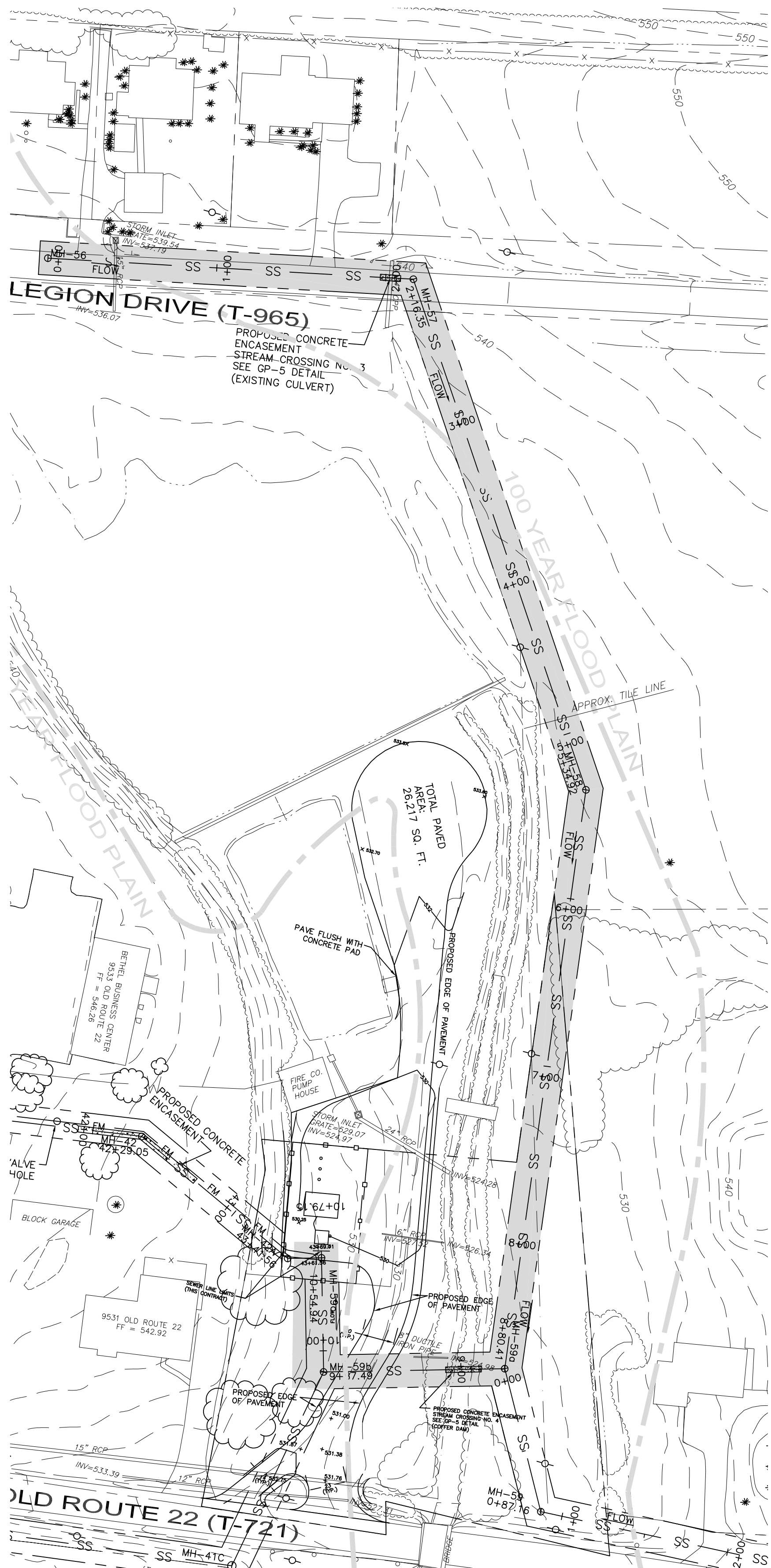


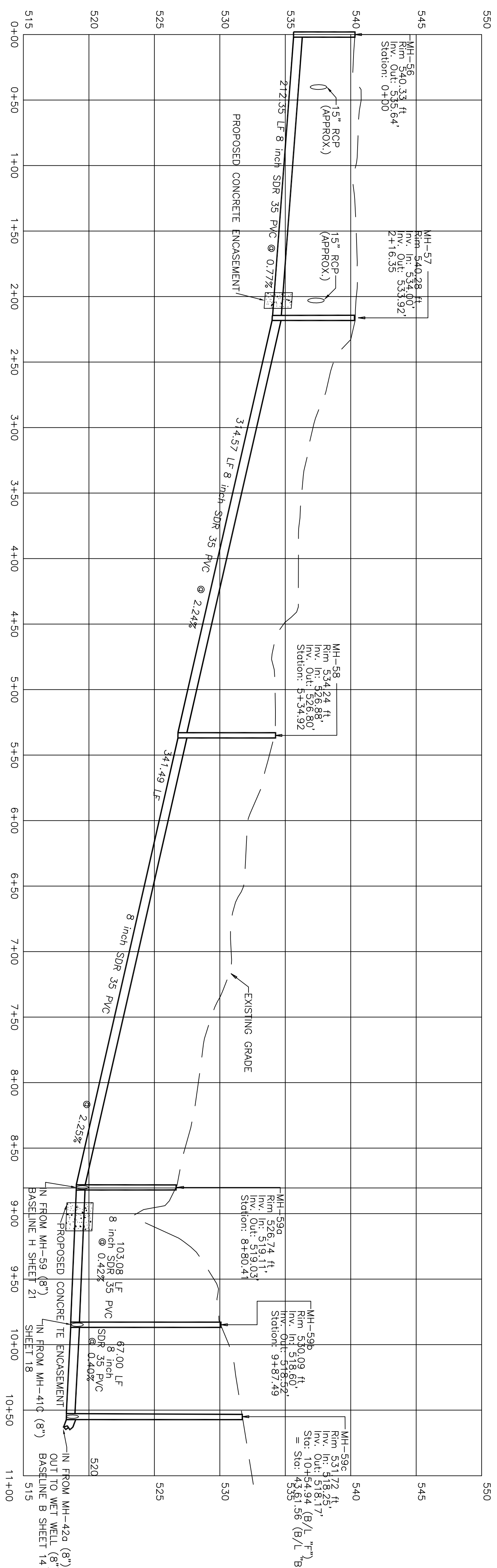
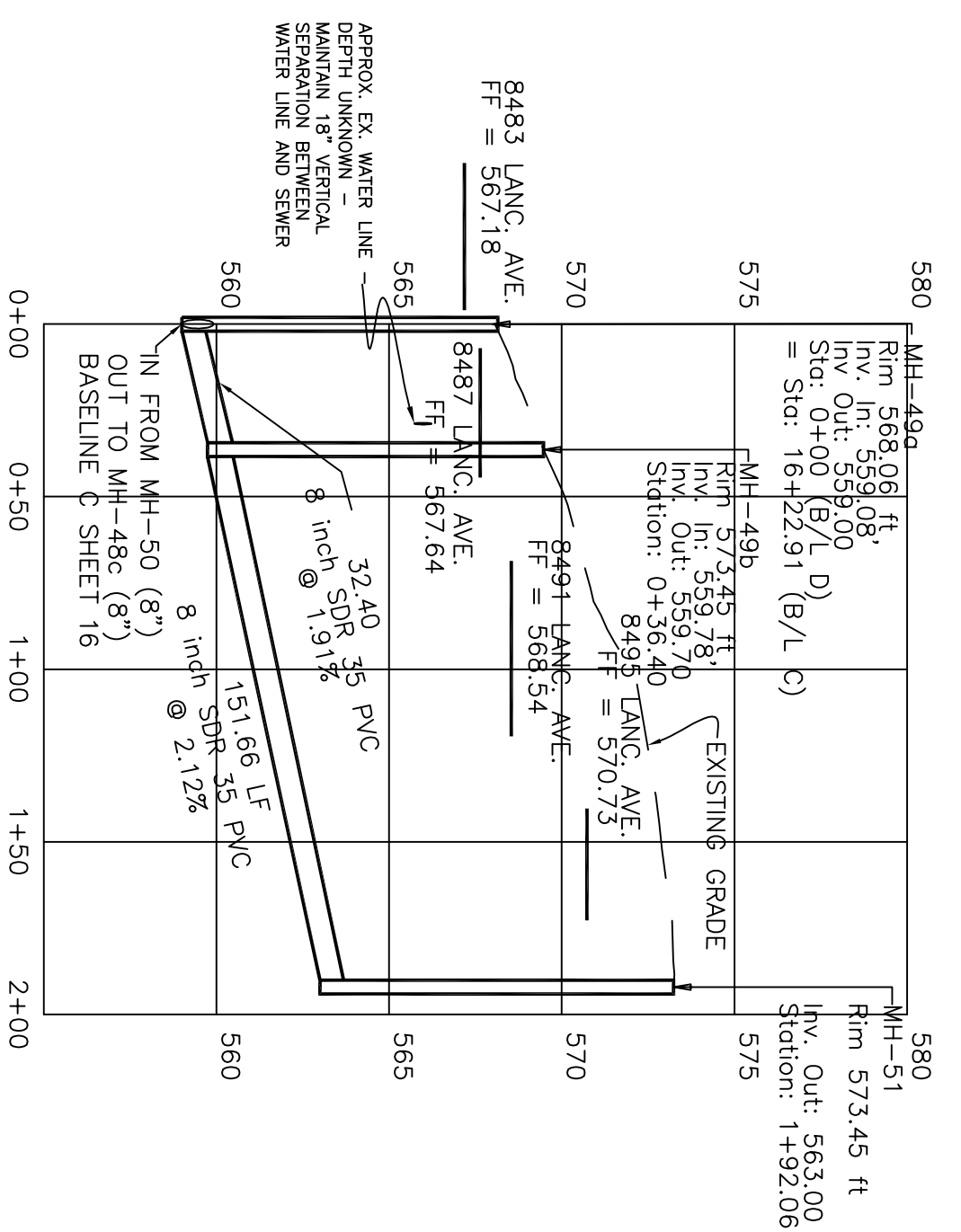
BASELINE D STA. 0+00 TO 2+00

PLAN



BASELINE F STA. 0+00 TO 11+00

PLAN



PROFILE  
1" = 50' HORIZ.  
1" = 5' VERT.

PROFILE  
1" = 50' HORIZ.  
1" = 5' VERT.

THESE PLANS ARE FOR REVIEW PURPOSES ONLY AND ARE NOT TO BE USED FOR CONSTRUCTION UNTIL ALL APPROPRIATE APPROVALS ARE OBTAINED. APPROVAL BY JOHN K. ROCHE, P.E.

NOTE: REFER TO NOTES AND DETAILS CONTAINED ELSEWHERE IN THESE PLANS FOR ADDITIONAL INFORMATION.

THIS IS A COPY AND NOT THE ORIGINAL DRAWING. ANY LIABILITY WHATSOEVER IS LIMITED TO THE ORIGINAL DRAWING AND NOT BEING AN ORIGINAL SIGNATURE AND IMPRINTED SEAL SHALL NOT BE CONSIDERED AN OFFICIAL COPY.

**VISION ENGINEERING, INC.**  
CIVIL - SITE - MUNICIPAL  
155 E. FRONT ST. - LITITZ, PA 17543  
TEL. (717) 625-1930 FAX (717) 625 1931

PROJECT TITLE  
**SANITARY SEWER PLANS  
COLLECTION & CONVEYANCE LINES  
FOR  
THE VILLAGE OF BETHEL**  
BETHEL TOWNSHIP BERKS COUNTY, PA

SHEET TITLE  
**PLAN AND PROFILE  
(Sheet 16 of 19)**

CLIENT  
BETHEL TOWNSHIP  
MUNICIPAL AUTHORITY  
P.O. BOX 24  
BETHEL, PA 19507  
(717) 933-8813

SCALE  
1" = 50'

MANAGER:  
**JOHN K. ROCHE**

DESIGN BY: **BSC/ASC** CHECKED BY: **JKR**

DRAWN BY: **JTB/ACH** CHECKED BY: **JKR**

SEAL  
JOHN K. ROCHE  
PE-053824-E

NO	DATE	REVISION
1	2/14/08	EASEMENT REVISION

DATE: JULY 3, 2006  
PROJECT NO.: B1M-0301  
SHEET NO.: 19 OF 44